

RaP-Net: A Region-wise and Point-wise Weighting Network to Extract Robust Features for Indoor Localization

Dongjiang Li^{*2}, Jinyu Miao^{*3}, Xuesong Shi⁴, Yuxin Tian³, Qiwei Long², Tianyu Cai⁵,
Ping Guo⁴, Hongfei Yu¹, Wei Yang², Haosong Yue³, Qi Wei¹, Fei Qiao¹

Abstract—Feature extraction plays an important role in visual localization. Unreliable features on dynamic objects or repetitive regions will disturb robust feature matching and thus, challenge indoor localization greatly. To conquer such an issue, we propose a novel network, RaP-Net, to simultaneously predict region-wise invariability and point-wise reliability, and then extract features by considering both of them. We also introduce a new dataset, named OpenLORIS-Location, to train proposed network. The dataset contains 1553 indoor images from 93 indoor locations. Various appearance changes between images of the same location are included and they can help to learn the invariability in typical indoor scenes. Experimental results show that the proposed RaP-Net trained with the OpenLORIS-Location dataset achieves an excellent performance in the feature matching task and significantly outperforms state-of-the-arts feature algorithms in indoor localization. The RaP-Net code and dataset are available at <https://github.com/ivipsourcecode/RaP-Net>.

I. INTRODUCTION

Visual localization aims to estimate the camera pose of a given image taken in a mapped area. It is a fundamental problem for many artificial intelligence applications, such as for autonomous robots to navigate in their surroundings, or for augmented reality applications to link virtual elements to the real world [1] [2]. Indoor visual localization seems to be a more difficult problem due to the challenges coming from repetitive features, e.g. carpet textures and visually identical pillars, and dynamic objects, e.g. pedestrians and moved furniture [3].

Visual localization approaches can be categorized into two classes: feature matching-based ones and regression-based ones. Feature matching-based methods extract local features, which contain hundreds of keypoints and corresponding descriptors, and match them between ones from another image or a 3D model to get an accurate estimation of the relative pose [4]. The local features can also be aggregated into a global (image-wise) feature for efficient image retrieval from a large database [5]. Regression-based methods, on the other hand, train a machine learning model to directly regress coordinates [6] or poses [7] from images. They can be more efficient since only a single forward pass is needed for each

query process, but the accuracy may not be as good as feature matching-based methods [8].

In recent years, some works have proven that features based on deep convolutional neural network (CNN) can significantly outperform traditional hand-crafted ones for localization [9]. However, existing deep feature extraction approaches are still insufficient to handle challenging indoor scenes. The key problem is that the models only estimate the point-wise reliability of each pixel, including repeatability and distinctiveness [10]–[13]. However, regions play different importance in localization tasks. We should focus on invariable regions, not dynamic or repetitive areas, especially in indoor scenes. Extracting such information requires a large receptive field and prefers region-wise invariability. Attention mechanism derives from natural language processing [14] and it is customized for detecting salient regions in computer vision society [15], [16]. Our proposed network is also motivated by the attention mechanism.

In this paper, we propose a novel feature extraction method for visual localization in long-term and dynamic indoor scenes. The proposed method estimates not only the point-wise reliability, but also the region-wise invariability, which refers to a probability of static and stable regions. Thus, the method is named Region-wise and Point-wise Weighting Network (RaP-Net). The extracted features can be used for indoor 6 DoF pose estimation as in [9]. The contributions of this work are as follows:

- We propose a novel CNN-based feature extraction method customized for indoor visual localization. It scores each pixel with two different weights. The region-wise weight reflects the invariability in the changing environment. The point-wise weight directly measures the reliability of each local feature.
- We introduce a new dataset, named OpenLORIS-Location, to train the proposed network. The dataset contains various visual interference from the real world. To the best of our knowledge, it is the first indoor image dataset with location annotations for training attention mechanism.
- Experiments on feature matching and visual localization tasks prove that the proposed method outperforms most of the state-of-the-art methods. The method and dataset are both open-sourced.

II. RELATED WORKS

In this section, we review existing works that are mostly related to components of this paper, namely, local features

*Equal contributions.

¹Tsinghua University, Beijing, 100084 China.

²Beijing Jiaotong University, Beijing, 100044 China.

³Beihang University, Beijing, 100191 China.

⁴Intel Labs China, Beijing, 100190 China.

⁵Shanghai Jiao Tong University, Shanghai, 200240 China.

Corresponding authors: xuesong.shi@intel.com, qiaofei@tsinghua.edu.cn.

and indoor image datasets.

A. Local Features

Since the appearance of SIFT [17], local features based on hand-crafted rules have played a crucial role in computer vision tasks, such as structure-from-motion (SfM) or simultaneous localization and mapping (SLAM) [9], [18], [19]. After that, plenty of algorithms have been proposed for either approximating the image processing operators to gain computational efficiency or re-designing the detector and descriptor to achieve better performance. For example, SURF [20] uses Haar filters and integral images for fast keypoint detection and descriptor calculation. ORB [21] applies oriented FAST detector and rotated BRIEF descriptor to speed up feature extraction and improve performance.

Learned local features have been recently developed in attempt to replace hand-crafted descriptors [10]–[13], [15], [22]–[24] and achieve better matching accuracy against illumination and viewpoint changes [25], [26]. Early works of learned local features introduce pipelines to imitate the traditional hand-crafted method that firstly detects keypoints in images and subsequently calculates descriptors. For example, in LIFT [22], keypoints are detected and cropped regions are then fed to a second network to estimate the orientation before going through a third network to perform description. Later, the detection network of LF-Net [23] combines keypoint detection and orientation estimation, and outperforms LIFT.

To improve the efficiency of training two independent detection and description networks, researchers have proposed a shared base net pipeline for both the detector and descriptor [11]–[13], [15], [24], which could significantly reduce the time consumption. SuperPoint [10] presents a fully-convolutional neural network, and it learns interest point locations and descriptors by self-supervision. HF-Net [24] also adopts the shared encoder pipeline and proposes a coarse-to-fine method for large-scale localization by jointly training local features from SuperPoint decoder and global descriptors from NetVLAD decoder [27]. Dusmanu *et al.* design D2-Net [11] that declares the knowledge of keypoint detection and description can be further shared. We also follow this idea and use such a training strategy. Song *et al.* [13] propose a self-evolving manner to train an advanced local feature, however, the related training code is not open-sourced.

It should be noticed that not all local regions play equal importance in visual localization or the SLAM system. It is important to extract and select keypoints located in static and distinct regions rather than dynamic or frequently changed objects. Some of the existing algorithms are specially designed for visual place recognition [28], [29], and others focus on a more general task, i.e. feature selection, which is more similar to our proposal. Such methods tend to detect stable or salient regions in the image where local features can be reliably extracted. Semantic segmentation [30]–[32] can help to estimate the object-wise label, but unlike urban scenes, the dynamic or static attribute is hard

to define in indoor environments. Thus, Noh *et al.* [15] propose an attention-based network, named as DELF, to generate semantic local features for image retrieval. The model is trained on the landmarks dataset [33] by cross-entropy loss as an image classification problem. Xin *et al.* [16] propose the landmark localization network to estimate the distinctiveness of each pixel and help to extract local features. Compared with these attention-based methods, our method works in a more difficult indoor environment with dynamic and daily changed elements, and we can directly extract the selected representative keypoints and descriptors. Revaud *et al.* [12] propose a method that learns not only the repeatability but also distinctiveness to enhance the robustness of local features. It directly maximizes the average precision to estimate the distinctiveness of each pixel. As a comparison, our work is trained on the collected dataset by using metric learning, and we do not need accurate correspondence between features from different views of the same scene as in [11], [12], which is hard to obtain.

B. Visual Datasets for Training

As mentioned before, attention mechanism or other distinct region detection strategy can help localization algorithms hold their performances against dynamics and changed appearances. The related datasets for training such models are very few and they are all caught in outdoor environments. Thus, recent localization methods [16], [29] with attention mechanism only work in the urban environment and they simply detect landmarks like buildings. For instance, Retrieval-SfM dataset [34], used in [16], contains plenty of famous man-made architectures, such as palaces and towers, which are relatively static and positively contribute to visual place recognition. Google Street View Time Machine is another good source for obtaining such data. However, training attention for indoor scenes is still a bottleneck due to lacking training datasets similar to those outdoor ones.

The ideal datasets to train such a network with an attention mechanism should contain fewer viewpoints but large illumination changes, dynamic occlusions. Pictures describing the same location should be caught in different visual conditions. Unfortunately, existing indoor datasets can not meet these requirements. For example, InLoc dataset [3] is introduced to SfM and re-localization. It contains severe viewpoint changes, limited illumination changes, and fewer dynamic disturbance. The Bicocca dataset [35] is recorded in a relatively short period and contains less dynamic elements and illumination changes. They are excellent choices to evaluate the performance but can not be used to train. OpenLORIS-Scene dataset [36] contains consistent maps and collects several data sequences for each scene over a long period. Theoretically, it can be used for building our training dataset, but the number of locations may be a drawback. Thus, we construct our new dataset based on OpenLORIS-Scene and newly collected samples.



Fig. 1. Some samples from the OpenLORIS-Location dataset. (a)(b) Images of 30 locations are extracted from the OpenLORIS-Scene dataset. Red dots indicate the position of extracted locations and different sequences of the same scene are plotted in different colors. (c) Images of the other 63 locations are newly collected from real-world scenarios.

III. THE OPENLORIS-LOCATION DATASET

To train the attention-based region-wise weight in our method, we introduce a new indoor image dataset, referred to as OpenLORIS-Location (LORIS stands for Lifelong Robotic Vision as in [36], [37]). The dataset is composed of 93 locations, and each location contains several images taken at different times with various kinds of typical indoor interference. Part of the data is derived from the OpenLORIS-Scene dataset [36], while others are newly collected in various indoor scenes.

The OpenLORIS-Scene dataset is a recently published dataset and it provides real-world robotic data with more challenging factors, such as blur, texture-less images, dim lighting, and significant appearance changes. These visual elements can be used to train attention models to guide feature extraction for indoor localization. The dataset contains five typical indoor scenes, and ground-truth robotic poses in a consistent map are provided for all sequences. To construct our new dataset, We propose an incremental location extraction method. For each scene, we regard the position of the first RGB image from the first sequence as the first location. For the rest images in the scene, we impose the limitations of displacement and direction to decide its location. Euclidean distances and changes of Euler angles are calculated between the position of the current image and all existing locations. If the closest distance and orientation are both less than the pre-defined threshold, the current image is added to the nearest location. To make sure images belonging to different locations have little overlap visual information, a new image is regarded as a new location only if it was far from existing locations or it had a large viewpoint change compared to existing locations. Fig. 1 gives us an illustration of extracted locations from each scene of OpenLORIS-Scene dataset and Fig. 1(b) shows some samples in the home and market scene.

On the other hand, to enlarge the scale of the dataset, we collect 63 new locations. Those data are all taken by cameras on cell phones and most of them keep almost the same viewpoint, but they contain appearance changes and dynamic occlusions as shown in Fig.1(c).

Table I summarizes the OpenLORIS-Location dataset. To the best of our knowledge, it is the first dataset of real-

TABLE I
STATISTICAL DESCRIPTION FOR INTRODUCED NEW DATASET

Scene	Locations*	Images	Main challenge
office	6+6	270	illumination changes
home	9+7	232	moved furniture
corridor	12+5	291	large illumination changes
market	23+8	527	high dynamics
restaurant	5+4	135	high dynamics
station	8+0	98	dynamics, repetitive pattern
Total	63+30	1553	

* (newly collected locations) + (derived from OpenLORIS-Scene)

world indoor scenes that can be used for training attention mechanism. In the 45 locations of office, home, and corridor, there are moderate scene changes and significant illumination changes. In the other 48 locations of market, restaurant, and station, illumination is relatively stable but there are many pedestrians and other dynamic objects. In this paper, we use the part of this dataset to train the region-wise weight estimator of our RaP-Net. Although the dataset has relatively few images, we can construct numbers of triplets based on the location annotations, which meets the requirement of training.

Compared with the public indoor dataset [3], [35], our new OpenLORIS-Location dataset has prominent advantages to train attention mechanism. The images of the same location in InLoc [3] dataset sometimes have very few shared appearances due to large viewpoint changes, and they contain fewer dynamic occlusions. As for Bicocca [35], visual interference is less included. Our dataset solves these drawbacks effectively and experimental results also conclude the effectiveness of the region-wise weight trained on the new dataset.

IV. RAP-NET METHODOLOGY

Our RaP-Net consists of a shared base net and two weight estimation modules as shown in Fig. 2, the one calculates point-wise reliability of local features, and the other estimates a region-wise weight to select robust features. The region-wise weight is theoretically estimated by an attention mechanism, while point-wise weight is a feature detector. The dense feature map provided by the base net is regarded as local descriptors.

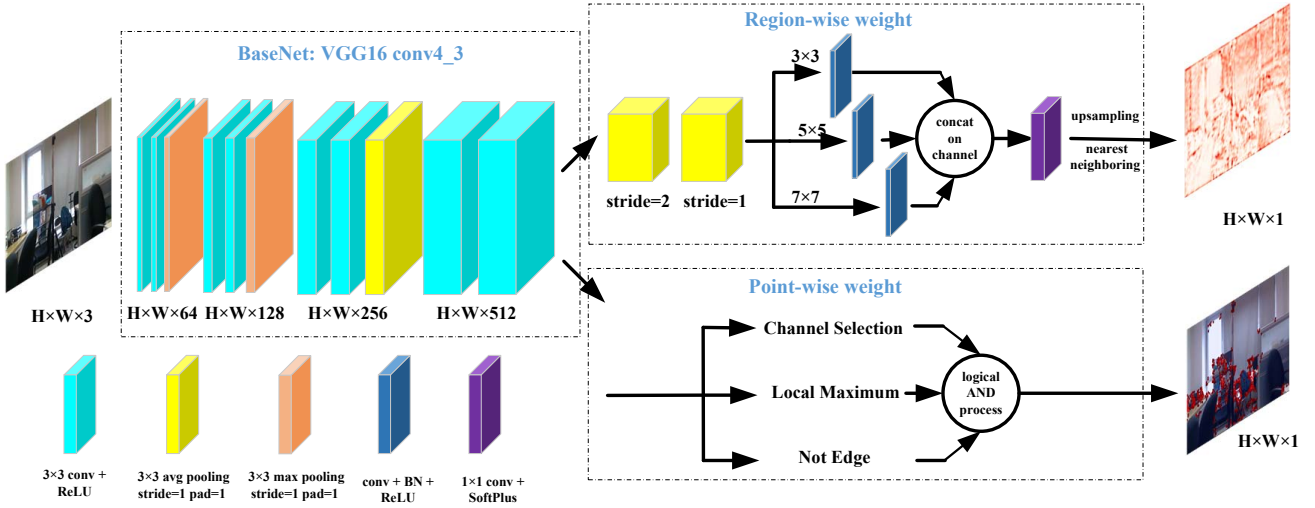


Fig. 2. Overview of our network. It consists of a shared backbone and two weight estimators that indicate point-wise reliability and region-wise invariability of local features.

A. Base Net: Feature Description

In our paper, we apply VGG-16 and truncate it after *conv4_3* as our base net to extract feature map, similar to [11]. We find that the reduced resolution of the feature map, where features are detected, may reduce the accuracy for strict feature matching. To not increase the parameters of the network and get more accurate features, we modify the stride of *Max-Pooling* procedure to 1 in our base net so that we get a dense feature map having the same resolution with the input. Besides, we use 3×3 kernels and add 1 zero-padding on both sizes in *Max-Pooling* to increase the receptive field. The obtained dense feature map is denoted as $F \in \mathbb{R}^{512 \times H \times W}$.

B. Point-wise Weight: Reliability of Features

Local features are detected by estimating the reliability of each pixel as [11]. For sake of convenience, we denote the k^{th} channel of F as F^k and the feature vector at (i, j) as $F_{i, j}$. The detection strategy can be simply described as: A point (i, j) is detected only if $F_{i, j}^k$ is a local maximum in F^k and $F_{i, j}^k$ has the maximal response in $F_{i, j}$. A detailed description of the detection method during the training and test process can be found in [11]. We normalize the obtained point-wise weight map $P \in \mathbb{R}^{1 \times H \times W}$ in image-level. A higher weight means the pixel has better reliability as a feature.

C. Region-wise Weight: Invariability of Regions

To select features in static and distinct regions, we simultaneously apply an attention mechanism to estimate the invariability of regions. Similar to [16], the architecture contains three parallel branches. As in Fig. ??, each branch has a convolution layer with $3 \times 3, 5 \times 5, 7 \times 7$ kernel, respectively, for fusing features from various receptive fields. After batch-normalization (BN) and being activated by *ReLU* successively, the outputs of three branches are concatenated in channel dimension and processed by convolution with 1×1 kernel. Activated by *Soft-Plus* and image-level normalization, we can get a region-wise weight map $R \in \mathbb{R}^{1 \times H \times W}$.

It should be noticed that we use 2×2 *Max-Pooling* to down-sample the dense feature F at the beginning, and recover the resolution of the map by nearest neighboring (NN). We find that such a procedure could boost the performance due to the larger receptive field of the module. The obtained region-wise weight indicates the invariability of a larger region, it is used to re-weight the reliability of local features and help to select robust features.

D. Training

In our paper, we train the parameters of base net and region-wise weight separately. The base net is pre-trained on ImageNet [38] and fine-tuned on MegaDepth [39] following the training loss of [11]. During training the region-wise weight, we freeze the parameters of the base net to not affect the reliability, and apply metric learning to learn how to detect invariable regions. First, the dense feature map F is seen as $H \times W$ local descriptors, and they are aggregated into a global descriptor g , which is a weighted sum of all descriptors from F .

$$g = \sum_{i, j} R_{i, j} \times F_{i, j} \quad (1)$$

where $i \in [1, H], j \in [1, W]$. After embedding, the global descriptor is normalized for metric learning.

We use our OpenLORIS-Location dataset as the training dataset. For each image, we regard it as an anchor and randomly selected images located in the same location as positives, images from different locations are seen as negatives. Then, we can construct triplets containing 1 anchor image a , 1 positive p and 4 negatives $n^i, i = 1, 2, 3, 4$. During training, we feed these triplets into our network, and obtain the embedded global descriptors. In addition to the commonly calculated distance between anchor and positive, anchor and negatives, we also measure the mean distance between positive and negatives to apply in-triplet

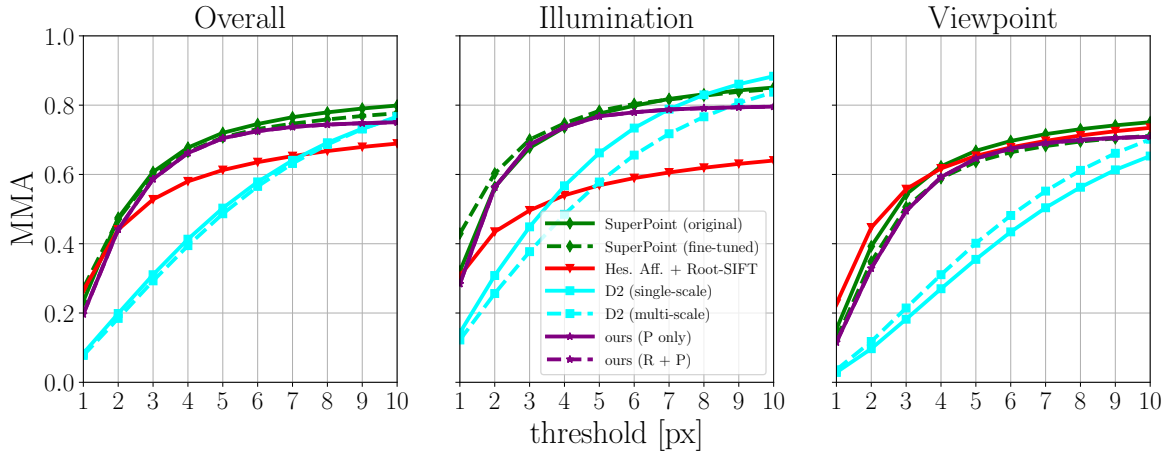


Fig. 3. Evaluation on HPatches. D2-Net features using a multi-scale process are extracted from three levels of image pyramids (0.5x, 1x, 2x).

hard negative mining with anchor swap [40]. Euclidean distance is used due to float descriptors.

$$d_{a,n} = \frac{1}{4} \sum_{i=1}^4 \|g_a, g_n^i\|_2 \quad (2)$$

$$d_{p,n} = \frac{1}{4} \sum_{i=1}^4 \|g_p, g_n^i\|_2 \quad (3)$$

Where g_a, g_p, g_n^i refers to the embedded descriptor of anchor, positive and i^{th} negative, respectively. We swap a, p when $d_{a,n} > d_{p,n}$, then p becomes the anchor and a is regarded as the positive sample in the current triplet. This procedure can make sure that the hardest negative corresponding to the anchor is used for training.

After that, we calculate ratio loss [41] instead of commonly used triplet margin loss [16], [27] to discard the influence of hand-crafted margin and boost the convergence of the network. The loss function is calculated as follows:

$$L = \left(\frac{e^{d_{a,p}}}{e^{d_{a,p}} + e^{d_{a,n}}} \right)^2 + \left(1 - \frac{e^{d_{a,n}}}{e^{d_{a,p}} + e^{d_{a,n}}} \right)^2 \quad (4)$$

The ratio loss tend to make $\frac{d_{a,p}}{d_{a,n}} \rightarrow 0$. In such a strategy, dynamics and frequently changed items in the images will be ignored to make $d_{a,p}$ become smaller, and meanwhile, invariable regions will be preferred. When $d_{a,n}$ get larger, repetitive patches will be discarded.

E. Inference

During inference, an input image is fed into the network and we get two weight maps R, P . R provides a region-level invariability of regions, higher weight means the point is located in an invariable region with higher confidence, but its value cannot reflect the reliability of features. Oppositely, P provides pixel-level reliability of features, it can be used as a criteria to extract the local feature, but it cannot judge whether the feature is located in a dynamic region. We intend to detect reliable features in invariable regions and discard

features in dynamic and varying regions. Thus, we use R as a mask map to encourage the P of invariable points and restrain the dynamic or repetitive points.

We first calculate the average value of R as a threshold \bar{R} . Points (i, j) with $R_{i,j}$ higher than the average are encouraged, otherwise, they are restrained. Then we use R to re-weight the reliability of features P as follows:

$$score(i, j) = P_{i,j} \cdot e^{R_{i,j} - \bar{R}} \quad (5)$$

It can be seen that the $P_{i,j}$ of point with $R_{i,j}$ higher than the average will be multiplied by weight larger than 1, and the others will be suppressed with a small weight. Thus, a point with a higher score indicates that it is a reliable feature located in the invariable region, which is necessary for localization and tracking in indoor SLAM.

V. EVALUATION

In this section, we present the evaluation results of the proposed method on feature matching and indoor localization benchmarks.

A. Local Feature Matching

From the aspect of local features, the proposed method is evaluated on the HPatches [42] dataset, a standard feature matching benchmark containing several sequences with variant illumination or viewpoint. Due to the limited resolution of frames used in re-localization and SLAM, we resize the resolution of test images with the maximal edge below 640 pixels before extracting features, and then we recover the keypoint positions to the original resolution for evaluation using given ground-truth. We use mean matching accuracy (MMA) as a measurement under different matching threshold following [11], the results are shown in Fig.3. It should be noticed that the models are not fine-tuned on HPatches dataset.

We separately evaluate our method with only consideration of P , named “ours (P only)”, and the overall method using R to re-weight P , named “ours (R + P)”. It can be seen that our




Fig. 4. Qualitative visualization between D2-Net and RaP-Net. Green dots are the extracted Top-500 features. The image of TUM RGB-D dataset [44] is not trained by RaP-Net.

features using R to re-weight P have no further improvements due to very few prominent dynamic interference in HPatches dataset. Additionally, we finetune the original weight of SuperPoint¹, denoted as “SuperPoint (original)”, on a hybrid training dataset (OpenLORIS-Location and MS-COCO 2014 [43])². After fine-tuning, the matching accuracy of SuperPoint is slightly improved against illuminations due to the extra indoor training samples with varying illuminations, and it achieves a comparable overall performance with the original best weight even if we do not regulate the training process specifically.

According to the figure, our proposed features outperform detect-and-describe features [11] and traditional hand-crafted features for stricter matching threshold and achieve comparable performances with detect-then-describe features [10]. The improvements are mainly caused by a feature map with undiminished resolution in the base net.

B. Indoor Localization

The main motivation behind our work is to develop a local feature extraction approach to better handle indoor challenging conditions. Here, we provide some samples caught in indoor environments in Fig. 4. Clearly, the region-wise weights in dynamic regions, e.g. pedestrians, are small than ones in invariable and static regions. Thus, the selected top-500 features are mainly located in appropriate regions for indoor localization.

For a more quantitative evaluation, we evaluate the performance of our proposed method under the task of in-

¹Original weight is from the official inference codes at <https://github.com/magicLeap/SuperPointPretrainedNetwork>

²We use unofficial codes from <https://github.com/eric-yyjau/pytorch-superpoint> since the authors do not provide related training codes.

door visual localization, more specifically a visual odometry evaluation. We compare it with state-of-the-art CNN-based features, such as SuperPoint [10], HF-Net [24] and D2-Net [11]. We use the publicly available model weights released by the original authors. As mentioned before, we finetuned SuperPoint on our proposed OpenLORIS-Location dataset since it is the only feature that can be trained without ground-truth transforms between training images. We substitute the feature extraction module of ORB-SLAM2 with these methods, and compare the localization performances on the OpenLORIS-Scene dataset (in a per-sequence evaluation fashion). Re-localization and loop closure detection modules are disabled to avoid the influence of global optimization. We use the Correct Rate (CR) and the RMSE of Absolute Trajectory Error (ATE RMSE) to evaluate the localization ability as in [36]. We also tune the configuration of the SLAM system, including the number of features for initialization and the threshold of far point, to achieve the best localization performance for each feature extraction method. Especially, in order to get fair evaluation results, we remove the training images in the OpenLORIS-Scene dataset. By the way, these training samples just account for a very small proportion in the original dataset (almost below 0.5% and maximal below 1%). The results are shown in Fig. 5.

Among the five scenes in the OpenLORIS-Scene dataset, corridor and home contain plenty of texture-less images, e.g. white walls, and it is impossible to track over the whole trajectory by only using visual features in SLAM. Thus, we focus on the results with the other scenes, i.e. office, cafe, and home. Those scenes contain many dynamic elements and frequent appearance changes. In the evaluation, the original and finetuned SuperPoint fail to track in most scenes due to too few extracted features. It concludes that simply adding indoor samples into the training set will not improve the performance of features in specific scenes. We need to apply a skillful mechanism to combine the excellent attribute of local features with task-specific attention, e.g. region-wise weight in our work.

As in Fig. 5, it is obvious that our proposed features outperform others from both aspects of robustness and accuracy of localization in these indoor scenes. The overall approach with region-wise weight (R+P) has the most accurate initial pose estimation and tracking performance over all compared algorithms. It surpasses the method only used point-wise weight (P) since we consider not only the reliability of pixels, but also the invariability of larger regions.

We also provide some examples of tracking trajectory on office-1-5 sequence in Fig. 6. It can be clearly shown that our whole approach has the most accurate tracking trajectory in a typical indoor scene with dynamics and repetitive patterns, which indicates our innovation that using the region-wise invariability to re-weight point-wise reliability makes a contribution in indoor localization.

VI. CONCLUSIONS

We have presented RaP-Net – a novel approach for deep local feature extraction towards indoor visual localization.

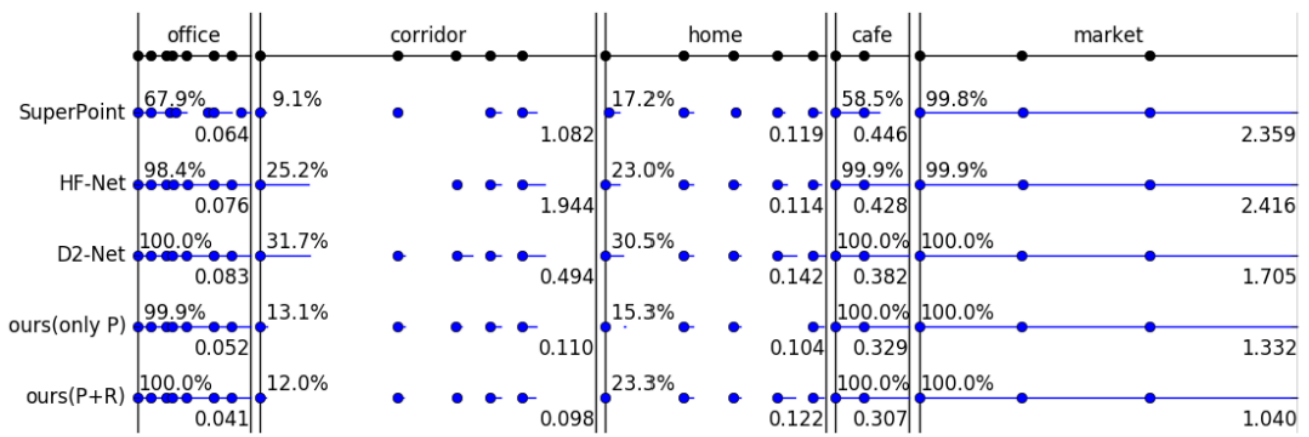


Fig. 5. Per-sequence experimental results of visual SLAM (without re-localization and loop closure) with different features on the OpenLORIS-Scene dataset. Each black dot on the top line represents the start of one data sequence. For each algorithm, blue dots and lines indicate successful initialization and tracking. The percentage value on the top left of each scene is the average CR, larger means more robust. The float value on the bottom right is the average ATE RMSE, smaller means more accurate. The performances of fine-tuned SuperPoint is not shown here, because they fail to initialize and can not track in most of data sequences.

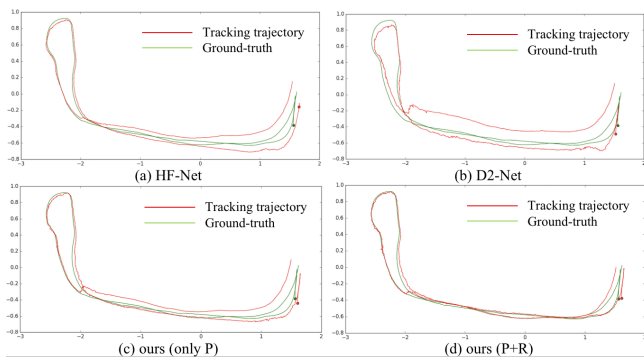


Fig. 6. Examples of tracking trajectory on office-1-5. The tracking performances of original and fine-tuned SuperPoint are not shown here, because they fail to initialize and can not track.

To overcome the interference from dynamic, repetitive, and texture-less regions in indoor pose estimation, the proposed approach extracts local features by rules of combining region-wise invariability and point-wise reliability, which extract features located in invariable and distinct regions. The novel region-wise weight is the first attention mechanism successfully implemented in indoor localization to the best of our knowledge. To train such attention-based models as our proposed network, we introduce the OpenLORIS-Location dataset containing challenging elements for training attention mechanism, such as dynamics, varying illuminations, and moderate viewpoint changes. The performance is evaluated on two typical tasks ranging from feature matching evaluation to visual odometry. Experimental results demonstrate significant improvements compared to state-of-the-art baselines in the localization system. In the future, we will improve the RaP-Net architecture and training methods to further extract high-quality features.

REFERENCES

- [1] T. Sattler, W. Maddern, C. Toft, A. Torii, L. Hammarstrand, E. Stenborg, D. Safari, M. Okutomi, M. Pollefeys, J. Sivic *et al.*, “Benchmarking 6DOF outdoor visual localization in changing conditions,” in *IEEE/CVF Conference on Computer Vision and Pattern Recognition (CVPR)*, 2018, pp. 8601–8610.
- [2] S. Middelberg, T. Sattler, O. Untzelmann, and L. Kobbelt, “Scalable 6-DOF localization on mobile devices,” in *European Conference on Computer Vision (ECCV)*, 2014, pp. 268–283.
- [3] H. Taira, M. Okutomi, T. Sattler, M. Cimpoi, M. Pollefeys, J. Sivic, T. Pajdla, and A. Torii, “InLoc: Indoor visual localization with dense matching and view synthesis,” in *IEEE/CVF Conference on Computer Vision and Pattern Recognition (CVPR)*, 2018, pp. 7199–7209.
- [4] L. Liu, H. Li, and Y. Dai, “Efficient global 2D-3D matching for camera localization in a large-scale 3D map,” in *Proceedings of the IEEE International Conference on Computer Vision (ICCV)*, 2017, pp. 2372–2381.
- [5] H. Yue, J. Miao, Y. Yu, W. Chen, and C. Wen, “Robust loop closure detection based on bag of SuperPoints and graph verification,” in *IEEE/RSJ International Conference on Intelligent Robots and Systems (IROS)*, 2019, pp. 3787–3793.
- [6] E. Brachmann and C. Rother, “Learning less is more-6D camera localization via 3D surface regression,” in *IEEE/CVF Conference on Computer Vision and Pattern Recognition (CVPR)*, 2018, pp. 4654–4662.
- [7] A. Kendall, M. Grimes, and R. Cipolla, “PoseNet: A convolutional network for real-time 6-DOF camera relocalization,” in *IEEE International Conference on Computer Vision (ICCV)*, 2015, pp. 2938–2946.
- [8] T. Sattler, Q. Zhou, M. Pollefeys, and L. Leal-Taixe, “Understanding the limitations of CNN-based absolute camera pose regression,” in *IEEE/CVF Conference on Computer Vision and Pattern Recognition (CVPR)*, 2019, pp. 3302–3312.
- [9] D. Li, X. Shi, Q. Long, S. Liu, W. Yang, F. Wang, Q. Wei, and F. Qiao, “DXSLAM: A robust and efficient visual SLAM system with deep features,” in *IEEE/RSJ International Conference on Intelligent Robots and Systems (IROS)*, 2020, pp. 4958–4965.
- [10] D. DeTone, T. Malisiewicz, and A. Rabinovich, “SuperPoint: Self-supervised interest point detection and description,” in *IEEE/CVF Conference on Computer Vision and Pattern Recognition Workshops (CVPRW)*, 2018, pp. 224–236.
- [11] M. Dusmanu, I. Rocco, T. Pajdla, M. Pollefeys, J. Sivic, A. Torii, and T. Sattler, “D2-net: A trainable CNN for joint description and detection of local features,” in *IEEE/CVF Conference on Computer Vision and Pattern Recognition (CVPR)*, 2019, pp. 8092–8101.
- [12] J. Revaud, P. Weinzaepfel, C. De Souza, N. Pion, G. Csurka, Y. Cabon, and M. Humenberger, “R2D2: Repeatable and reliable detector and descriptor,” *arXiv preprint arXiv:1906.06195*, 2019.

- [13] Y. Song, L. Cai, J. Li, Y. Tian, and M. Li, "SEKD: Self-evolving keypoint detection and description," *arXiv preprint arXiv:2006.05077*, 2020.
- [14] A. Vaswani, N. Shazeer, N. Parmar, J. Uszkoreit, L. Jones, A. N. Gomez, u. Kaiser, and I. Polosukhin, "Attention is all you need," in *International Conference on Neural Information Processing Systems (NIPS)*, 2017, pp. 6000–6010.
- [15] H. Noh, A. Araujo, J. Sim, T. Weyand, and B. Han, "Large-scale image retrieval with attentive deep local features," in *IEEE International Conference on Computer Vision (ICCV)*, 2017, pp. 3456–3465.
- [16] Z. Xin, Y. Cai, T. Lu, X. Xing, S. Cai, J. Zhang, Y. Yang, and Y. Wang, "Localizing discriminative visual landmarks for place recognition," in *International Conference on Robotics and Automation (ICRA)*, 2019, pp. 5979–5985.
- [17] D. G. Lowe, "Distinctive image features from scale-invariant keypoints," *International Journal of Computer Vision (IJCV)*, vol. 60, no. 2, pp. 91–110, 2004.
- [18] C. Yu, Z. Liu, X.-J. Liu, F. Xie, Y. Yang, Q. Wei, and Q. Fei, "DS-SLAM: A semantic visual SLAM towards dynamic environments," in *IEEE/RSJ International Conference on Intelligent Robots and Systems (IROS)*, 2018, pp. 1168–1174.
- [19] C. Campos, R. Elvira, J. J. G. Rodríguez, J. M. Montiel, and J. D. Tardós, "ORB-SLAM3: An accurate open-source library for visual, visual-inertial and multi-map SLAM," *arXiv preprint arXiv:2007.11898*, 2020.
- [20] H. Bay, T. Tuytelaars, and L. Van Gool, "SURF: Speeded up robust features," in *European Conference on Computer Vision (ECCV)*, 2006, pp. 404–417.
- [21] E. Rublee, V. Rabaud, K. Konolige, and G. Bradski, "ORB: An efficient alternative to SIFT or SURF," in *IEEE International Conference on Computer Vision (ICCV)*, 2011, pp. 2564–2571.
- [22] K. M. Yi, E. Trulls, V. Lepetit, and P. Fua, "LIFT: Learned invariant feature transform," in *European Conference on Computer Vision (ECCV)*, 2016, pp. 467–483.
- [23] Y. Ono, E. Trulls, P. Fua, and K. M. Yi, "LF-Net: learning local features from images," in *Neural Information Processing Systems (NIPS)*, 2018, pp. 6234–6244.
- [24] P.-E. Sarlin, C. Cadena, R. Siegwart, and M. Dymczyk, "From coarse to fine: Robust hierarchical localization at large scale," in *IEEE/CVF Conference on Computer Vision and Pattern Recognition (CVPR)*, 2019, pp. 12 716–12 725.
- [25] Z. Dai, X. Huang, W. Chen, L. He, and H. Zhang, "A comparison of CNN-based and hand-crafted keypoint descriptors," in *International Conference on Robotics and Automation (ICRA)*, 2019, pp. 2399–2404.
- [26] P. Fischer, A. Dosovitskiy, and T. Brox, "Descriptor matching with convolutional neural networks: a comparison to SIFT," *arXiv preprint arXiv:1405.5769*, 2014.
- [27] R. Arandjelovic, P. Gronat, A. Torii, T. Pajdla, and J. Sivic, "NetVLAD: CNN architecture for weakly supervised place recognition," in *IEEE/CVF Conference on Computer Vision and Pattern Recognition (CVPR)*, 2016, pp. 5297–5307.
- [28] Z. Chen, F. Maffra, I. Sa, and M. Chli, "Only look once, mining distinctive landmarks from ConvNet for visual place recognition," in *IEEE/RSJ International Conference on Intelligent Robots and Systems (IROS)*, 2017, pp. 9–16.
- [29] H. J. Kim, E. Dunn, and J.-M. Frahm, "Learned contextual feature reweighting for image geo-localization," in *IEEE/CVF Conference on Computer Vision and Pattern Recognition (CVPR)*, 2017, pp. 3251–3260.
- [30] A. Paszke, A. Chaurasia, S. Kim, and E. Culurciello, "ENet: A deep neural network architecture for real-time semantic segmentation," *arXiv preprint arXiv:1606.02147*, 2016.
- [31] O. Ronneberger, P. Fischer, and T. Brox, "U-Net: Convolutional networks for biomedical image segmentation," in *International Conference on Medical Image Computing and Computer-Assisted Intervention (MICCAI)*, 2015, pp. 234–241.
- [32] V. Badrinarayanan, A. Kendall, and R. Cipolla, "SegNet: A deep convolutional encoder-decoder architecture for image segmentation," *IEEE Transactions on Pattern Analysis and Machine Intelligence (TPAMI)*, vol. 39, no. 12, pp. 2481–2495, 2017.
- [33] A. Babenko, A. Slesarev, A. Chigorin, and V. Lempitsky, "Neural codes for image retrieval," in *European Conference on Computer Vision (ECCV)*, 2014, pp. 584–599.
- [34] F. Radenović, G. Tolias, and O. Chum, "CNN image retrieval learns from BoW: Unsupervised fine-tuning with hard examples," in *European Conference on Computer Vision (ECCV)*, 2016, pp. 3–20.
- [35] RAWSEEDS, "Robotics advancement through web-publishing of sensorial and elaborated extensive data sets (project fp6-ist-045144)," 2007–2009. [Online]. Available: <http://www.rawseeds.org/rs/datasets>
- [36] X. Shi, D. Li, P. Zhao, Q. Tian, Y. Tian, Q. Long, C. Zhu, J. Song, F. Qiao, L. Song *et al.*, "Are we ready for service robots? the OpenLORIS-Scene datasets for lifelong SLAM," in *IEEE International Conference on Robotics and Automation (ICRA)*, 2020, pp. 3139–3145.
- [37] Q. She, F. Feng, X. Hao, Q. Yang, C. Lan, V. Lomonaco, X. Shi, Z. Wang, Y. Guo, Y. Zhang *et al.*, "OpenLORIS-Object: A robotic vision dataset and benchmark for lifelong deep learning," in *IEEE International Conference on Robotics and Automation (ICRA)*, 2020, pp. 4767–4773.
- [38] J. Deng, W. Dong, R. Socher, L.-J. Li, K. Li, and L. Fei-Fei, "ImageNet: A large-scale hierarchical image database," in *IEEE/CVF Conference on Computer Vision and Pattern Recognition Workshops (CVPR)*, 2009, pp. 248–255.
- [39] Z. Li and N. Snavely, "MegaDepth: Learning single-view depth prediction from internet photos," in *IEEE/CVF Conference on Computer Vision and Pattern Recognition (CVPR)*, 2018, pp. 2041–2050.
- [40] V. Balntas, E. Riba, D. Ponsa, and K. Mikolajczyk, "Learning local feature descriptors with triplets and shallow convolutional neural network," in *British Machine Vision Conference (BMVC)*, 2016, pp. 119.1–119.11.
- [41] H. Elad and A. Nir, "Deep metric learning using triplet network," *arXiv preprint arXiv:1412.6622*, 2014.
- [42] V. Balntas, K. Lenc, A. Vedaldi, and K. Mikolajczyk, "HPatches: A benchmark and evaluation of handcrafted and learned local descriptors," in *IEEE/CVF Conference on Computer Vision and Pattern Recognition (CVPR)*, 2017, pp. 5173–5182.
- [43] T.-Y. Lin, M. Maire, S. Belongie, J. Hays, P. Perona, D. Ramanan, P. Dollár, and C. L. Zitnick, "Microsoft COCO: Common objects in context," in *European Conference on Computer Vision (ECCV)*, 2014, pp. 740–755.
- [44] J. Sturm, N. Engelhard, F. Endres, W. Burgard, and D. Cremers, "A benchmark for the evaluation of RGB-D SLAM systems," in *International Conference on Intelligent Robots and Systems (IROS)*, Oct. 2012.